




PROPOSED SEWER AREA BOUNDARY

LEGEND

-  PROPOSED SEWER AREA BOUNDARY
 - 422678 TAX PARCEL LOT NUMBER
 - (V) VACANT PARCEL
 - (R) RESIDENTIAL SINGLE FAMILY
 -  TOWN / VILLAGE OF RED HOOK BOUNDARY
 -  STREAM
- BAR SCALE
 250 0 125 250 500
 1 inch = 250 ft.

DATE	REVISIONS RECORD/DESCRIPTION	DRAFTER	CHECK	APPR.	UNAUTHORIZED ALTERATION OR ADDITION TO THIS DOCUMENT IS A VIOLATION OF THE NEW YORK STATE EDUCATION LAW.
					© 2015 C.T. MALE ASSOCIATES
					DESIGNED: RF
					DRAFTED : DLP
					CHECKED : RF
					PROJ. NO : 14.4156
					SCALE : 1"=250'
					DATE : JANUARY 2017

PROPOSED SEWER AREA BOUNDARY

RED HOOK SEWER AREA

VILLAGE OF RED HOOK DUTCHESS COUNTY, NY

C.T. MALE ASSOCIATES
 Engineering, Surveying, Architecture & Landscape Architecture, D.P.C.

50 CENTURY HILL DRIVE, LATHAM, NY 12110
 518.786.7400 * FAX 518.786.7299

FIG2

SHEET 1 OF 1
 DWG. NO: 17-